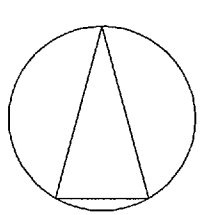





- - - - - BOUNDARY OF CURRENT HARDING DAM CATCHMENT AREA
 BOUNDARY OF ABOLISHED HARDING DAM WATER RESERVE

I certify that this is plan WRC3193-01 referred to in the Order in Council constituting and defining the Harding Dam Catchment Area, made by his Excellency the Governor on9. JAN 2001..... under section 9 of the Country Areas Water Supply Act 1947 and produced to him at the time of the making of that Order in Council.


 CLERK OF THE COUNCIL
 -9 JAN 2001

ISSUE	DATE	GRID	REVISION	DRN	REC	APPD
810						

SURVEY BOOKS	DATUM	DES CALC	NORTH POINT
		DES CHD	
	DES REF	DRN NJA	
		Q.C. CHD	

RECOMMENDED	 WATER AND RIVERS COMMISSION
 MANAGER, WATER QUALITY PROTECTION	
 APPROVED DIRECTOR, POLICY AND PLANNING	

COUNTRY AREAS WATER SUPPLY ACT, 1947			ORIGINAL SHEET SIZE A1
HARDING DAM CATCHMENT AREA CONSTITUTION AND DEFINITION PLAN TO ACCOMPANY ORDER IN COUNCIL			
FILE	PROJECT	PLAN	USTN
3193			A
WRC3193 - 01			MF