

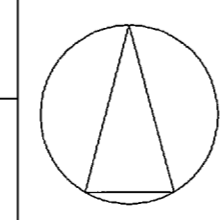


 BOUNDARY OF CURRENT WELLINGTON DAM CATCHMENT AREA  
 BOUNDARY OF ABOLISHED WELLINGTON DAM CATCHMENT AREA

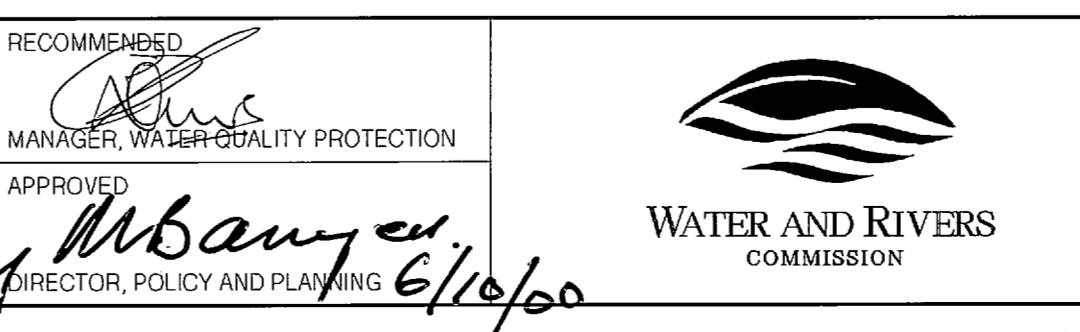
I certify that this is plan WRC3287-01 referred to in the Order in Council constituting and defining the Wellington Dam Catchment Area, made by his Excellency the Governor on .....3.1.06.2000..... under section 9 of the Country Areas Water Supply Act 1947 and produced to him at the time of the making of that Order in Council.

  
 CLERK OF THE COUNCIL  
 31 OCT 2000

ISSUE	DATE	GRID	REVISION	DRN	REC	APPD

SURVEY BOOKS	DATUM	DES CALC	NORTH POINT
		DES CHD	
	DES REF	DRN	
		NJA	
		Q.C. CHD	

RECOMMENDED  
  
 MANAGER, WATER QUALITY PROTECTION  
 APPROVED  
  
 DIRECTOR, POLICY AND PLANNING 6/10/00



COUNTRY AREAS WATER SUPPLY ACT, 1947 WELLINGTON DAM CATCHMENT AREA CONSTITUTION AND DEFINITION PLAN TO ACCOMPANY ORDER IN COUNCIL				USTN	ISSUE
FILE	PROJECT	PLAN	WRC3287 - 01		
3287			A		

ORIGINAL SHEET SIZE  
**A1**  
 MF